



THE ULTIMATE **SKI GUIDE**

TO THE TOP 25 GLACIER SKI RESORTS IN EUROPE

TOP 152 RUNS IN 25 SKI RESORTS
ON EUROPEAN GLACIERS



**ALL YOU NEED FOR
A PERFECT SKI VACATION!**

- ✓ SKI MAPS
- ✓ SKI RESORT & RUN DESCRIPTIONS
- ✓ ACCESS TO SKI RUN VIDEOS

by  skicrown.eu

AUSTRIA: SÖLDEN, STUBAI, KITZSTEINHORN, HINTERTUX, KAUNERTAL, PITZTAL, MÖLLTALER

FRANCE: LES 3 VALLÉES, PARADISKI, TIGNES-VAL D'ISÈRE, ALPE D'HUEZ, LES 2 ALPES

GERMANY: ZUGSPITZE

ITALY: BREUIL-CERVINIA, PRESENA GLACIER/TONALE, SULDEN AM ORTLER, VAL SENALES
GLACIER, MARMOLADA-DOLOMITES

SWITZERLAND: 4 VALLÉES, MATTERHORN SKI PARADISE-ZERMATT, CORVATCH,
SAAS-FEE, TITLIS-ENGELBERG, SAAS-GRUND, GLACIER 3000



Title: ***The Ultimate SKI GUIDE to the Top 25 Glacier Ski Resorts in Europe***

Subheading: ***Top 152 runs in 25 ski resorts on European glaciers***

Austria: Sölden, Stubai, Kitzsteinhorn, Hintertux, Kaunertal, Pitztal, Mölltaler | ***France:*** Les 3 Vallées, Paradiski, Tignes-Val d'Isère, Alpe d'Huez, Les 2 Alpes | ***Germany:*** Zugspitze | ***Italy:*** Breuil-Cervinia, Presena Glacier/Tonale, Suldén am Ortler, Val Senales Glacier, Marmolada-Dolomites | ***Switzerland:*** 4 Vallées, Matterhorn Ski Paradise-Zermatt, Corvatsch, Saas-Fee, Titlis-Engelberg, Saas-Grund, Glacier 3000

Authors: Artur Mikołajko, Agnieszka Wąsik

Design & Layout: Agnieszka Wąsik, Artur Mikołajko

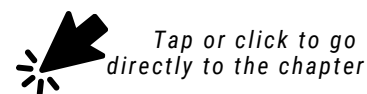
Photos & Images: Agnieszka Wąsik, Artur Mikołajko, Sport Crown PSA

Ski run maps: based on maps provided by MapTiler & OpenStreetMap in the skicrown.eu app

ISBN: 978-83-972584-1-9
First Edition, September 1st, 2024

Copyright © SPORT CROWN PSA, 2024
All rights reserved

HOW TO USE THE SKI GUIDE?



INTRODUCTION

You will find here all introductory information, such as criteria for selecting ski resorts, etc.

TOP 27 SKI RUNS ON GLACIERS IN AUSTRIA

A tabular summary

The Ultimate Ski Guide to 7 Austrian Glacier Ski Resorts can be found in a separate file in your package.

TOP 45 SKI RUNS ON GLACIERS IN FRANCE

A tabular summary

The Ultimate Ski Guide to 5 French Glacier Ski Resorts can be found in a separate file in your package.

TOP 3 SKI RUNS ON ZUGSPITZE IN GERMANY

A tabular summary

The Ultimate Ski Guide to the Zugspitze Glacier Ski Resort can be found in a separate file in your package.

TOP 31 SKI RUNS ON GLACIERS IN ITALY

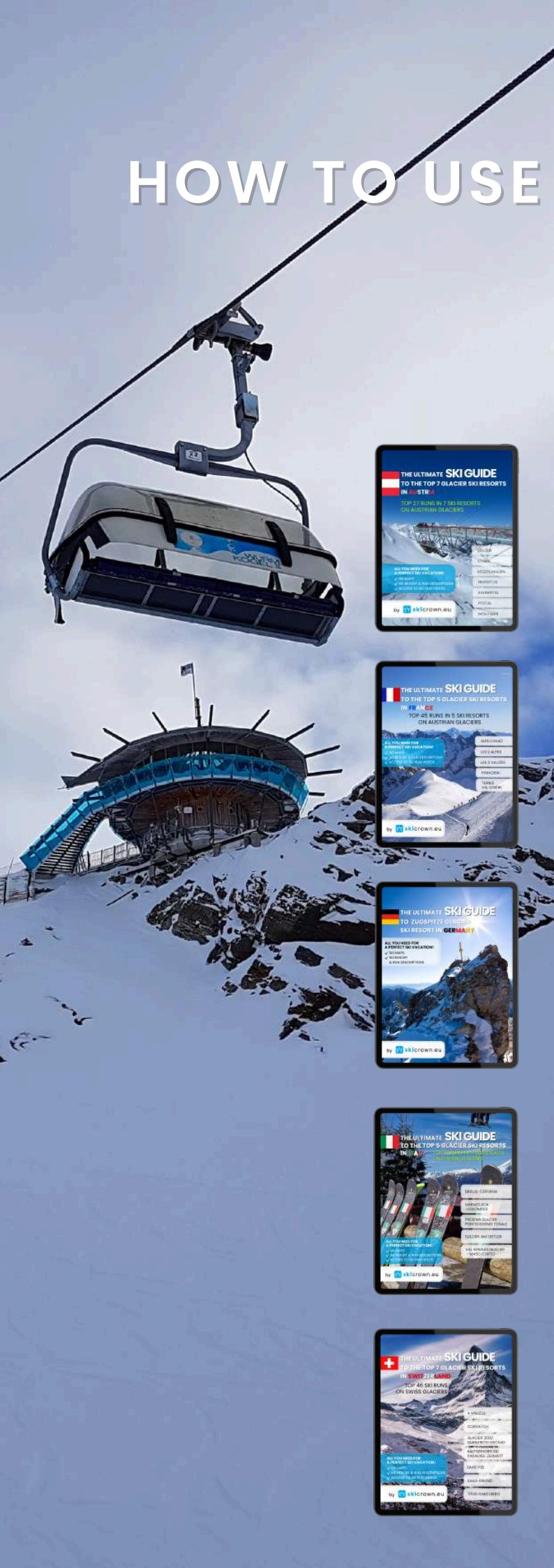
A tabular summary

The Ultimate Ski Guide to 5 Italian Glacier Ski Resorts can be found in a separate file in your package.

TOP 46 SKI RUNS ON GLACIERS IN SWITZERLAND

A tabular summary

The Ultimate Ski Guide to 7 Swiss Glacier Ski Resorts can be found in a separate file in your package.



INTRODUCTION

Welcome to "The Ultimate Ski Guide to the Top 25 Glacier Ski Resorts in Europe." In this eBook, we have compiled everything you need to know for an unforgettable skiing adventure on Europe's glaciers.



Here, you'll find:

- Detailed descriptions and parameters of the resorts, complete with maps
- Specifications of the top ski runs
- Stunning photos and videos of the ski runs

Take a journey through the ski peaks of Europe!

There are nearly 4,000 ski resorts in Europe, but only 35 are located on glaciers. We have selected the top 25 glacier ski resorts based on three criteria:

1. The resort has ski runs, with at least some located on a glacier.
2. The resort offers at least 10 km of groomed ski runs (marked in blue, red, or black). Freeride and ski routes are not included.
3. The ski season lasts more than 140 days.

METHODOLOGY FOR CALCULATING SKI RUN LENGTHS

The total length of ski runs in a resort includes all interconnected runs measured in kilometers. Ski runs not directly on the glacier but connected by lifts to the glacier's ski runs are considered part of the total. Ski runs requiring additional transport by car, bus, or train are not included in the resort's total. Only groomed ski runs marked as blue, red, and black are included. Ski touring and freeride routes are not counted.

Based on these criteria, we have chosen the 25 best glacier ski resorts in Europe, located in the following countries:

- **Austria:** Sölden, Stubai, Kitzsteinhorn, Hintertux, Kaunertal, Pitztal, Mölltaler
- **France:** Les 3 Vallées, Paradiski, Tignes-Val d'Isère, Alpe d'Huez, Les 2 Alpes
- **Germany:** Zugspitze
- **Italy:** Breuil-Cervinia, Presena Glacier/Tonale, Sulden am Ortler, Val Senales Glacier, Marmolada-Dolomites
- **Switzerland:** 4 Vallées, Matterhorn Ski Paradise-Zermatt, Corvatch, Saas-Fee, Titlis-Engelberg, Saas-Grund, Glacier 3000

Ranking of Austrian Glacier Resorts by Length of Ski Runs (according to skicrown.eu methodology):

1. Sölden – 144 km
2. Stubai – 65 km
3. Kitzsteinhorn – 61 km
4. Hintertux – 60 km
5. Kaunertal – 55 km
6. Pitztal – 39 km
7. Mölltaler – 36 km

Ranking of French Glacier Resorts by Length of Ski Runs (according to skicrown.eu methodology):



1. Les 3 Vallées – 600 km
2. Paradiski – 425 km
3. Tignes-Val d'Isère – 300 km
4. Alpe d'Huez – 250 km
5. Les 2 Alpes – 200 km

Germany: The length of the ski runs in the Zugspitze ski resort is 20 km (according to skicrown.eu methodology).



Ranking of Italian Glacier Resorts by Length of Ski Runs (according to skicrown.eu methodology):



1. Breuil-Cervinia – 107 km
2. Presena Glacier/Pontedilegno Tonale – 100 km
3. Sulden am Ortler – 44 km
4. Val Senales Glacier/Maso Corto – 42 km
5. Marmolada-Dolomites – 40 km

Ranking of Swiss Glacier Resorts by Length of Ski Runs (according to skicrown.eu methodology):




1. 4 Vallées – 412 km
2. Matterhorn Ski Paradise-Zermatt – 252 km
3. Corvatch – 120 km
4. Saas-Fee – 100 km
5. Titlis-Engelberg – 67 km
6. Saas-Grund – 34 km
7. Glacier 3000 Diablerets-Gstaad – 31 km

THE WORLD OF ICE

The icy world of glaciers is a true natural wonder, enchanting every visitor. Many people know that snow eventually turns into ice, but few understand what the inside of a glacier looks like. Glaciers move at varying speeds depending on the terrain. These speed changes cause tension, which can create crevasses on the glacier's surface. The average depth of a crevasse is around 30 meters.

The journey of an ice particle from the firn region to the end of an alpine glacier can take between 100 and 1,000 years, depending on the glacier's size! The survival of glaciers in the long term depends on a delicate balance. In the accumulation zone, more snow remains on the ground than melts. After about 10 years, the compressed firn crystals turn into impermeable ice. Old snow has a density of about 900 kg/m^3 , while water has a density of $1,000 \text{ kg/m}^3$.



Summer air temperatures are crucial for glacier melt, but not the only factor. Rocks larger than 15 cm protect the glacier from sunlight. Smaller stones heat up from the sun and sink into the ice's surface, forming cylindrical melt holes known as cryoconite holes. Therefore, it is essential for snow to fall frequently on the glacier during summer, keeping the glacier's surface white and naturally reflecting harmful sunlight.

Snow is needed for the development and growth of a glacier.

Fresh snow transforms into older snow, then into firn, and finally into glacial ice. With enough ice, the pressure on the ground combined with the slope of the bedrock causes high shear stress. The temperature of the rock substrate rises under the shear stress, causing the glacier to partially melt below the surface. This allows the ice to slide on the ground, enabling the glacier to flow.

Through this sliding process, the ice is transported from the accumulation zone to the ablation zone. If more ice melts in the ablation zone than is formed in the accumulation zone, the mass of the glacier will decrease.

On the next pages, we will present only a tabular summary of the top ski runs on glaciers in each country. Take a look.

All country-specific ski guides can be found in separate files in your package.



With this guides, we aim to provide you with all the information and inspiration you need to make the most of your skiing experience on European glaciers.

ENJOY YOUR ADVENTURE
on the peaks of Europe!

EXPLORE ALL 152 TOP SKI RUNS IN 25 SKI RESORTS IN EUROPE!

This **SKI GUIDE** is the #1 way to:

✓ **PLAN THE PERFECT TRIP**

Pick resorts and ski runs that match your skills and preferences.

✓ **GET ACCESS TO DETAILED MAPS AND VIDEOS**

See what the ski runs look like before choosing a resort.

✓ **SAVE TIME**

All the information on glacier ski resorts in one place, no need to search the internet.

Download now



Don't waste time searching for information online!

This guide provides detailed descriptions of resorts, run recommendations, ski maps, and videos of selected runs in the 25 best glacier ski resorts in Europe.




I absolutely love this guide! It's so detailed, with great pictures – the only problem is choosing where to go! Very neat with easy access to the relevant websites and the app. This will definitely weigh in on this year's decision about where to go and will save me a ton of time that would have gone to research. And not to be biased – but the video showing the entire slope really gets you in the mood for booking. Thank you for doing all the research – I would highly recommend it!
Katharina – enthusiastic recreational skier



More >>



TOP 27 SKI RUNS ON GLACIERS IN AUSTRIA



Nr	Country	Ski Resort	Ski run name	Ski run number	Ski run length (m)	Altitude difference (m)	Average gradient (%)
1	Austria	Sölden / Ötztal	The Longest Ski Run in Austria: 33+30+7a+7+9		15000	1884	13
2	Austria	Sölden / Ötztal		1+1a	4200	864	21
3	Austria	Sölden / Ötztal		11	3800	751	20
4	Austria	Sölden / Ötztal		38	3000	456	15
5	Austria	Sölden / Ötztal		2	2900	476	16
6	Austria	Sölden / Ötztal		19	1650	354	21
7	Austria	Sölden / Ötztal		36	1250	256	20
8	Austria	Stubai Gletscher	Zufahrt Fernau+Falwesuna	4+4a	4000	609	15
9	Austria	Stubai Gletscher	Fernaufener	10	3200	484	15
10	Austria	Stubai Gletscher	Daunehang	9	2150	362	17
11	Austria	Stubai Gletscher	Gamsgarten	3	2000	336	17
12	Austria	Stubai Gletscher	Wilde Grub'n	7+14+27	1000	1463	15
13	Austria	Kitzsteinhorn	Kristallpiste	12	2300	413	18
14	Austria	Kitzsteinhorn	Gletscherpiste 3	4c	1700	299	18
15	Austria	Kitzsteinhorn	Gletscherpiste 1	4a	1600	298	19
16	Austria	Kitzsteinhorn	Black Mamba	14	1000	289	29
17	Austria	Hintertuxer Gletscher	Gefrorene Wand+Tuxer Fernerhaus	4+3	3600	650	18
18	Austria	Hintertuxer Gletscher	Kaserer 1	11	2200	491	22
19	Austria	Hintertuxer Gletscher	Kaserer 2	14	2150	327	15
20	Austria	Hintertuxer Gletscher	Olperer 2	9a	1400	178	13
21	Austria	Kaunertaler Gletscher	Schmugglerpiste	14	3000	619	21
22	Austria	Kaunertaler Gletscher	Weissee	1a	1800	363	20
23	Austria	Kaunertaler Gletscher	Karlesjoch	4	1700	358	21
24	Austria	Pitztaler Gletscher	Mittelberg	36	3000	585	20
25	Austria	Pitztaler Gletscher	Wildspitz	26+22	2800	600	21
26	Austria	Mölltaler Gletscher	Familienabfahrt	9	2800	554	20
27	Austria	Mölltaler Gletscher	Schareck 1	1	1800	405	22



TOP 45 SKI RUNS ON GLACIERS IN FRANCE

Nr	Country	Ski Resort	Ski run name	Ski run length (m)	Altitude difference (m)	Average gradient (%)
1	France	Alpe d'Huez	Sarenne+Le Gua	15000	1745	12
2	France	Alpe d'Huez	Le Belvédère+Bartavelles+Alpette+Chevreuils	8200	1430	17
3	France	Alpe d'Huez	Promontoire+Boulevard des Marmottes +Olympique+Loup blanc	5800	950	16
4	France	Alpe d'Huez	Petite Sûre+Village	4200	625	15
5	France	Alpe d'Huez	Tunnel	2800	745	27
6	France	Les 2 Alpes	Lauze 2+Jandri 5+Jandri 4+Jandri 3+Jandri 2+Jandri 1+Accès Vallée Blanche+ Mont de Lans	17000	2215	13
7	France	Les 2 Alpes	Vallons du Diable 1+Vallons du Diable	5500	1090	20
8	France	Les 2 Alpes	Glacier 1+Glacier 3	3600	565	16
9	France	Les 2 Alpes	Fée 3+Fée 2	3100	530	17
10	France	Les 2 Alpes	Super Venosc+Vallée Blanche 1	2900	415	14
11	France	Les 2 Alpes	Signal 2+Signal 1	2400	335	14
12	France	Les 2 Alpes	Puy Salié 1	1900	245	13
13	France	Les 2 Alpes	Bellecombe 5	1550	405	26
14	France	Les 3 Vallées	Cime+Plateau+Lagopede+Gentiane+Bd+Cumin	10000	1450	15
15	France	Les 3 Vallées	Grand Lac+Pelozet+Biolley	9000	1275	14
16	France	Les 3 Vallées	Marcassin+Biche+Mauduit	5800	1265	22
17	France	Les 3 Vallées	Mont de la Chambre+4 vents+Alpage+Bruyères	5800	995	17
18	France	Les 3 Vallées	Fred Covili+Les enverses	5500	1005	18
19	France	Les 3 Vallées	Combe du Vallon	5000	980	20
20	France	Les 3 Vallées	Col+Moraine	4800	755	16
21	France	Les 3 Vallées	Col de l'audzin	4700	850	18
22	France	Les 3 Vallées	Jean Pachod+Creux	4300	700	16
23	France	Les 3 Vallées	L'Eclipse	3600	965	27
24	France	Les 3 Vallées	Boulevard Rosaël+Chamois+Falaise	3100	525	17
25	France	Les 3 Vallées	Saulire	3000	620	21
26	France	Les 3 Vallées	Face	1800	495	28



TOP 45 SKI RUNS ON GLACIERS IN FRANCE

Nr	Country	Ski Resort	Ski run name	Ski run length (m)	Altitude difference (m)	Average gradient (%)
27	France	Paradiski	Aiguille Rouge+ Lys	12000	1990	17
28	France	Paradiski	La Combe+Bellecôte+Dérochoir+Route des Bauches+Montchavin	11000	1890	17
29	France	Paradiski	Pavane+Golf+Cornegidouille+Pravendue	6800	960	14
30	France	Paradiski	Arandelières 2+Arandelières 1+Vallée de l'Arc 2	5800	1000	17
31	France	Paradiski	Levasset+Sources+Belle Plagne	4800	775	16
32	France	Paradiski	Grand Renard+Petit Renard+Grand Mélèzes	4800	820	17
33	France	Paradiski	Myrtilles+La Forêt	3200	570	18
34	France	Paradiski	Carina+Capella	3200	510	16
35	France	Tignes-Val d'Isère	Corniche+Petit Col+Rhododendron+Mélèzes+Chardons+Pavot	9000	1165	13
36	France	Tignes-Val d'Isère	Pont Abatte+Vallon+Mangrad	6600	870	13
37	France	Tignes-Val d'Isère	Coupe du Monde+Orange+Verte	4800	910	19
38	France	Tignes-Val d'Isère	Le Plan+Piste M +Traverseé du Rogoney	3800	720	19
39	France	Tignes-Val d'Isère	Double M	3700	750	20
40	France	Tignes-Val d'Isère	Prariond+Bollin	3250	470	14
41	France	Tignes-Val d'Isère	Face+Stade Olympique de Bellevarde	2800	850	30
42	France	Tignes-Val d'Isère	Glacier - blue	2500	315	13
43	France	Tignes-Val d'Isère	Glacier - red	2150	415	19
44	France	Tignes-Val d'Isère	Cascade	2100	380	18
45	France	Tignes-Val d'Isère	Cyclamen	1500	300	20





TOP 3 SKI RUNS IN ZUGSPITZE GLACIER RESORT IN GERMANY

Nr	Country	Ski Resort	Ski run name	Ski run length (m)	Altitude difference (m)	Average gradient (%)
1	Germany	Zugspitze	4 Wetterwandeck West	2100	280	13
2	Germany	Zugspitze	7 Brunntal	1450	260	18
3	Germany	Zugspitze	9 Aspen Run	1350	280	21



TOP 31 SKI RUNS ON GLACIERS IN ITALY

Nr	Country	Ski Resort	Ski run name	Ski run number	Ski run length (m)	Altitude difference (m)	Average gradient (%)
1	Italy	Breuil-Cervinia	Ventina Ghiacciaio – Ventina Giollet – Ventina Bardoney 1	7+7.0 + 7.00	9000	1420	16
2	Italy	Breuil-Cervinia	Reine Blanche – Gran Pista di Valtournenche	1	8500	1335	16
3	Italy	Breuil-Cervinia	Theodulo-Plan Maison	6 bis	2800	505	18
4	Italy	Breuil-Cervinia	S. Canestrini	5	2600	470	18
5	Italy	Breuil-Cervinia	Rocce Bianche	29	2600	490	19
6	Italy	Breuil-Cervinia	Plan Torrette-Pre de Veau+Pirovano-Cervinia	3+3.00	2400	455	19
7	Italy	Breuil-Cervinia	Gran Sometta 3	37	2000	380	19
8	Italy	Breuil-Cervinia	Plateau Rosà-Bontandini	6	1500	290	19
9	Italy	Breuil-Cervinia	Motta	4	1450	170	12
10	Italy	Marmolada-Dolomites	Punta Rocca+Sass del Mul+PadonA	60+50	7500	1500	20



**TOP 31 SKI RUNS
ON GLACIERS IN ITALY**

Nr	Country	Ski Resort	Ski run name	Ski run number	Ski run length (m)	Altitude difference (m)	Average gradient (%)
11	Italy	Pontedilegno Tonale -Presena Glacier	Presena Ghiacciaio + Variante Presena Paradiso + Paradiso + Variante Paradiso + Tonalina + Pegrà	41+40+37+38+18+17	10000	1670	17
12	Italy	Pontedilegno Tonale -Presena Glacier	Alpino	20	4500	690	15
13	Italy	Pontedilegno Tonale -Presena Glacier	Presena Ghiacciaio+Paradiso	41+39	2700	400	15
14	Italy	Pontedilegno Tonale -Presena Glacier	Valbiolo	34	2700	330	12
15	Italy	Pontedilegno Tonale -Presena Glacier	Paradiso	37	2650	735	28
16	Italy	Pontedilegno Tonale -Presena Glacier	Contrabbandieri	36	1800	355	20
17	Italy	Pontedilegno Tonale -Presena Glacier	La Croce	2	1800	365	20
18	Italy	Pontedilegno Tonale -Presena Glacier	Alpe Alta+Vittoria	31+29	1800	330	18
19	Italy	Pontedilegno Tonale -Presena Glacier	Casola I	9	1700	350	21
20	Italy	Pontedilegno Tonale -Presena Glacier	Tonale Occidentale	35	1300	205	16
21	Italy	Sulden am Ortler/Solda all'Ortles	Madritsch + Talabfahrt + Kanonenohr	1+1b+1c	11000	1300	12
22	Italy	Sulden am Ortler/Solda all'Ortles	Ortler+Abfahrt Langenstein	15+10	3500	630	18
23	Italy	Sulden am Ortler/Solda all'Ortles	Kanzel	12	3500	500	14
24	Italy	Sulden am Ortler/Solda all'Ortles	Gran Zebra 2 +Schöntaufspitze	8+4	2100	390	19
25	Italy	Sulden am Ortler/Solda all'Ortles	Madritsch	2+1	2100	280	13
26	Italy	Sulden am Ortler/Solda all'Ortles	Rosim	16	1800	510	28
27	Italy	Sulden am Ortler/Solda all'Ortles	Schontaufspitze	3	1600	280	18
28	Italy	Val Senales Glacier/Schnalstaler Gletscher	Hintereis2 +Schmugglerabfahrt +Transhumanz	H2+T1+T2	5500	1100	20
29	Italy	Val Senales Glacier/Schnalstaler Gletscher	Teufelsegg	R2	2650	590	22
30	Italy	Val Senales Glacier/Schnalstaler Gletscher	Lazaun 2	L2	2100	415	20
31	Italy	Val Senales Glacier/Schnalstaler Gletscher	Finail 1	F1	1350	195	14

TOP 46 SKI RUNS ON GLACIERS IN SWITZERLAND



Nr	Country	Ski Resort	Ski run name	Ski run number	Ski run length (m)	Altitude difference (m)	Average gradient (%)
1	Switzerland	4 Vallées	Attelas – FIS – Etiértses + Rouge		8000	1135	14
2	Switzerland	4 Vallées	Jean-Pierre		5600	805	14
3	Switzerland	4 Vallées	Greppon Blanc + Combatseline		4700	900	19
4	Switzerland	4 Vallées	Les Mayens		3800	760	20
5	Switzerland	4 Vallées	Plan du Fou - Siviez		3500	690	20
6	Switzerland	4 Vallées	Gentianes + Cabane		3400	645	19
7	Switzerland	4 Vallées	Piste de l'Ours		3100	650	21
8	Switzerland	4 Vallées	Attelas		2600	495	19
9	Switzerland	4 Vallées	Tracouet-Prarion		1900	350	18
10	Switzerland	4 Vallées	Mont-Fort		1800	470	26
11	Switzerland	4 Vallées	Tsa		1500	255	17
12	Switzerland	4 Vallées	Col		1100	195	18
13	Switzerland	Corvatch	Furtschellas Bergstation-Talstation	19+20+22+23	4900	985	20
14	Switzerland	Corvatch	Standard + Arlas	1+1a+7	4200	880	21
15	Switzerland	Glacier 3000 Diablerets - Gstaad	Dôme + Combe d'Audon (Olden Slope)	108+102	6000	1110	18
16	Switzerland	Glacier 3000 Diablerets - Gstaad	Red Run + Martisberg	112+101	5300	970	18
17	Switzerland	Glacier 3000 Diablerets - Gstaad	Tsanfleuron	105	3000	360	12
18	Switzerland	Glacier 3000 Diablerets - Gstaad	Quille	106	2100	290	14
19	Switzerland	Matterhorn Ski Paradise-Zermatt	Klein Matterhorn - Zermatt	85+83+81+73+65+64+62+50	15000	2160	14
20	Switzerland	Matterhorn Ski Paradise-Zermatt	Kumme+Tufternkumme	14+15	5200	940	18
21	Switzerland	Matterhorn Ski Paradise-Zermatt	White Hare+Grünsee	28+26	5000	1030	21
22	Switzerland	Matterhorn Ski Paradise-Zermatt	Rotweng+Fluhalp	11+19	4200	855	20
23	Switzerland	Matterhorn Ski Paradise-Zermatt	Matterhorn	69	4200	750	18
24	Switzerland	Matterhorn Ski Paradise-Zermatt	Stafealp	52	4000	725	18
25	Switzerland	Matterhorn Ski Paradise-Zermatt	Brunnjeschbord+Ried	4+2	3200	650	20

TOP 46 SKI RUNS ON GLACIERS IN SWITZERLAND

Nr	Country	Ski Resort	Ski run name	Ski run number	Ski run length (m)	Altitude difference (m)	Average gradient (%)
26	Switzerland	Matterhorn Ski Paradise-Zermatt	Tuftern	9	3000	600	20
27	Switzerland	Matterhorn Ski Paradise-Zermatt	Gandegg	73	2600	335	13
28	Switzerland	Matterhorn Ski Paradise-Zermatt	Furggsattel	72	2500	415	17
29	Switzerland	Matterhorn Ski Paradise-Zermatt	Obere National	8	2200	540	25
30	Switzerland	Matterhorn Ski Paradise-Zermatt	Ventina Glacier	84	1850	315	17
31	Switzerland	Matterhorn Ski Paradise-Zermatt	Rennstrecke+Sandiger Boden	65+63	1700	360	21
32	Switzerland	Matterhorn Ski Paradise-Zermatt	Testa Grigia	80	1250	200	16
33	Switzerland	Saas-Fee Saastal	Galen+Waldweg+Kalbermaten		4100	745	18
34	Switzerland	Saas-Fee Saastal	Feechatz-Piste+Längfluh		3300	525	16
35	Switzerland	Saas-Fee Saastal	Spielboden+Gletschergrotte +Spielboden		3200	625	20
36	Switzerland	Saas-Fee Saastal	Eiskristall+Moräne		2200	420	19
37	Switzerland	Saas-Fee Saastal	Allalin		1300	250	19
38	Switzerland	Saas-Fee Saastal	Egginerjoch		1100	225	20
39	Switzerland	Saas-Grund / Hohsaas Saastal	Trift+Heimfahrtspiste Saas-Grund		5000	835	17
40	Switzerland	Saas-Grund / Hohsaas Saastal	Weissmiespiste+Snowland		3800	715	19
41	Switzerland	Saas-Grund / Hohsaas Saastal	Gletscherpiste		3500	725	21
42	Switzerland	Titlis - Engelberg	Engelberg Chalet	10+9+6+5	9000	1500	17
43	Switzerland	Titlis - Engelberg		2	2800	600	21
44	Switzerland	Titlis - Engelberg	Kanonrohr	6a	2400	430	18
45	Switzerland	Titlis - Engelberg		13	1900	250	13
46	Switzerland	Titlis - Engelberg		1a	850	145	17



**Check out a sample chapter
including all the information
about**

**PONTEDILEGNO TONALE
PRESENA GLACIER
IN ITALY**



PONTEDILEGNO TONALE -PRESENA GLACIER



IT

Passo del Tonale

1256 - 3000 m AMSL

Altitude difference 1744 m

SKI RUNS: **100 km**

24 km

60 km

16 km

SKI LIFTS: **28**

The Presena Glacier / Pontedilegno-Tonale ski resort is located in the Trento region, with altitudes ranging from 1,256 meters to 3,000 meters above sea level. This resort provides perfect conditions for a variety of winter sports including alpine skiing, freeriding, snowboarding, cross-country skiing, and snowshoeing. With its modern ski lifts and snowmaking systems, Pontedilegno-Tonale ensures ideal skiing conditions throughout the season.

Resort Highlights:

- 100 km of interconnected ski runs
- 41 snow-covered ski slopes
- 28 modern ski lifts
- Numerous winter sports opportunities
- Dedicated children's areas for learning and play
- Charming chalets, mountain huts, and après-ski experiences

Pontedilegno-Tonale is easily accessible from major cities such as Milan, Bolzano, and Brescia, with convenient transportation options by car, regional public transport, and train. After a day on the slopes, enjoy local dishes and live music at sunset in one of the resort's mountain huts.

Many hotels in the resort also offer private spas, perfect for relaxing after skiing. For a unique experience, you can take a dip in the warm pool at Capanna Presena, located at an altitude of 2,753 meters.

For families, the resort has special areas designed for children, featuring bouncy castles, colorful animals, and toboggan runs. There are also simple blue runs in the snow parks, ideal for beginners. Additionally, the ski schools offer lessons tailored to those just starting out.



Off-Piste Skiing:

- The route to the summit of Presena is perfect for less experienced skiers. Start by following the forest road to Val Presena and climb to Passo Paradiso, then continue to the glacier at 3,069 meters above sea level. From the top, enjoy stunning views of Mount Adamello and Pian di Neve. The descent can be made along the same route or via the slopes of the Presena Glacier.
- The Pisgana alpine ski route is a short yet scenic adventure. Though it doesn't require much uphill effort, the descent is quite challenging, making it suitable for skilled skiers.

- For an unforgettable experience, the Grand Tour to Mount Adamello is a two-day expedition with a 1,400-meter ascent and a total vertical drop of 3,000 meters. Starting from Passo Paradiso, you can use the ski lifts to reach the Città di Trento hut. From there, climb up Pian di Neve to the Caduti dell'Adamello hut before descending from Passo Venezia, enjoying a spectacular view.



Night skiing is available four evenings a week on the illuminated Valena piste in Passo Tonale and the Valbione piste in Ponte di Legno. These slopes are groomed after the sun sets, with perfectly lit conditions and often a shining moon for a magical experience. Night skiing runs from December 21 to early April, from 8:30 p.m. to 11 p.m.

Winter transport at Pontedilegno-Tonale includes a Skibus that runs from Edolo to the ski resorts of Temù and Ponte di Legno. The service is free for holders of ski passes valid for 2 to 14 days or season passes. There's also a shuttle bus that connects the intermediate stations with the Passo Tonale cable car. For those coming from the Trentino side, a free ski bus operates between Dalasi and Passo Tonale, passing through Marilleva 900, Mezzana, Pellizzano, Fucine, and Vermiglio.

There are 11 stores in Ponte di Legno and Passo Tonale offering ski and snowboard rentals for both adults and children. Additional equipment like sleds, toboggans, and snowshoes can also be rented. All equipment is modern, properly sanitized, and compliant with ISO standards. The rental staff, who are experienced skiers themselves, can help you select the right gear. Many stores offer equipment storage, ensuring your gear is warm and dry for the next day.

In addition to skiing in Pontedilegno-Tonale, there are options to access other ski resorts in Trentino and Lombardy with various ski passes. The Skirama Dolomiti Adamello Brenta pass grants access to several resorts, including Madonna di Campiglio and Pinzolo in Val Rendena, Folgarida Marilleva, Pejo, Ponte di Legno/Tonale in Val di Sole, and Lombardy. Additionally, Andalo-Fai della Paganella, Monte Bondone, and Alpe Cimbra-Folgaria and Lavarone are covered by the pass. In total, you can enjoy 340 kilometers of ski trails and 145 ski lifts!





[Watch the video on Instagram to feel the Pontedilegno Tonale vibe >>](#)



<https://www.pontedilegnotonale.com/en/winter/>



TOP 10 SKI RUNS ON PRESENA GLACIER



Ski run "37 Paradiso"

NO. 5 OF THE TOP 10 BLACK SKI RUNS IN ITALY



Ski run "41+39 Presena Ghiacciaio + Paradiso"



Ski run "36 Contrabbandieri"



Ski run "34 Valbiolo"



Ski run "35 Tonale Occidentale"



Ski run "31+29 Alpe Alta + Vittoria"



Ski run "20 Alpino"



Ski run "9 Casola I"



Ski run "2 La Croce"



Ski run "41+40+37+38+18+17 Presena Ghiacciaio + Variante Presena Paradiso + Paradiso + Variante Paradiso + Tonalina + Pegrà"

NO. 4 OF THE LONGEST SKI RUNS IN ITALY



[You can watch ski run videos from the Presena Glacier here >>](#)

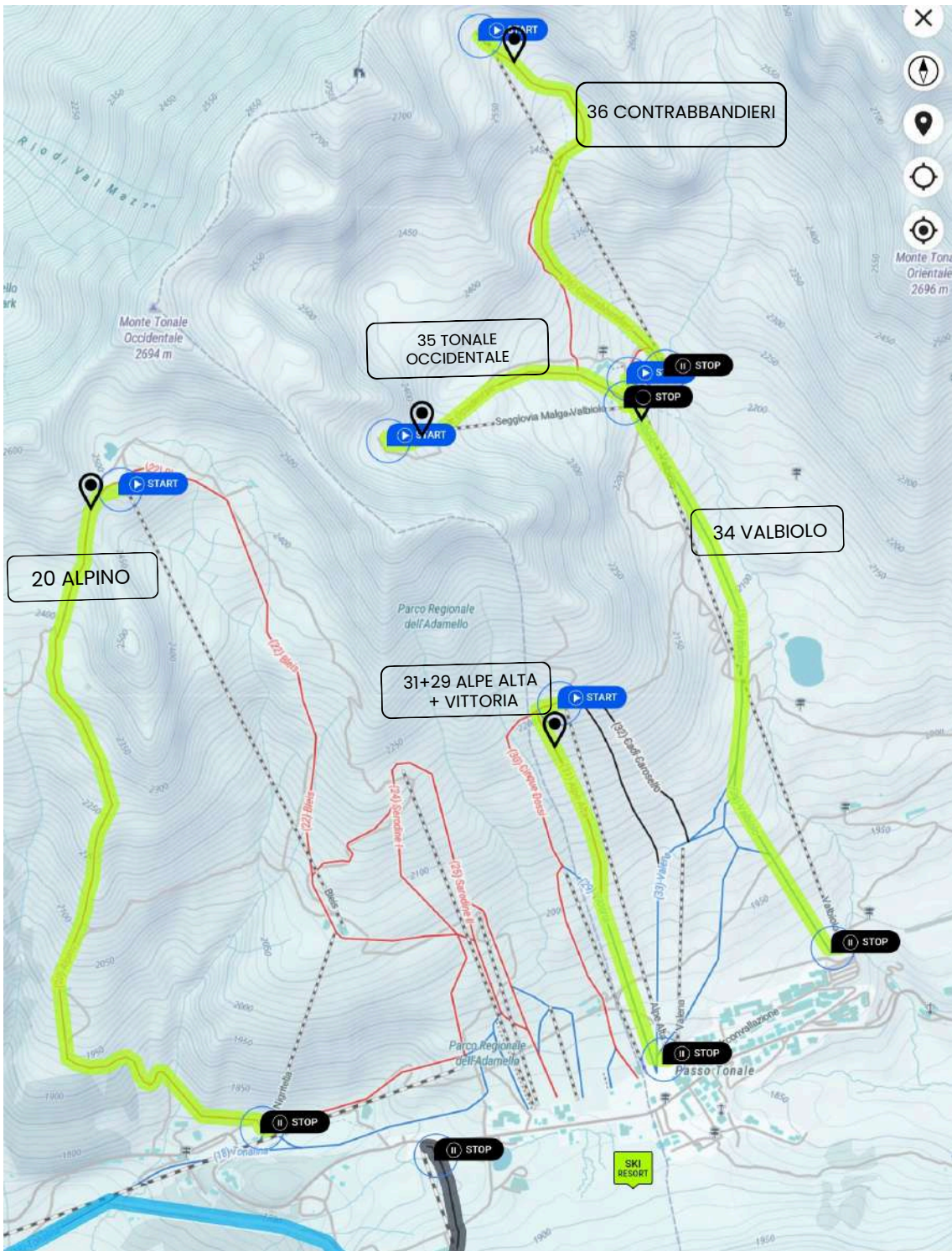
mobile



ski app

Access the skicrown.eu app to find all detailed ski maps. No registration required to browse the maps! [You can download the app for FREE here >>](#)

TOP 10 SKI RUNS ON PRESENA GLACIER PART 1



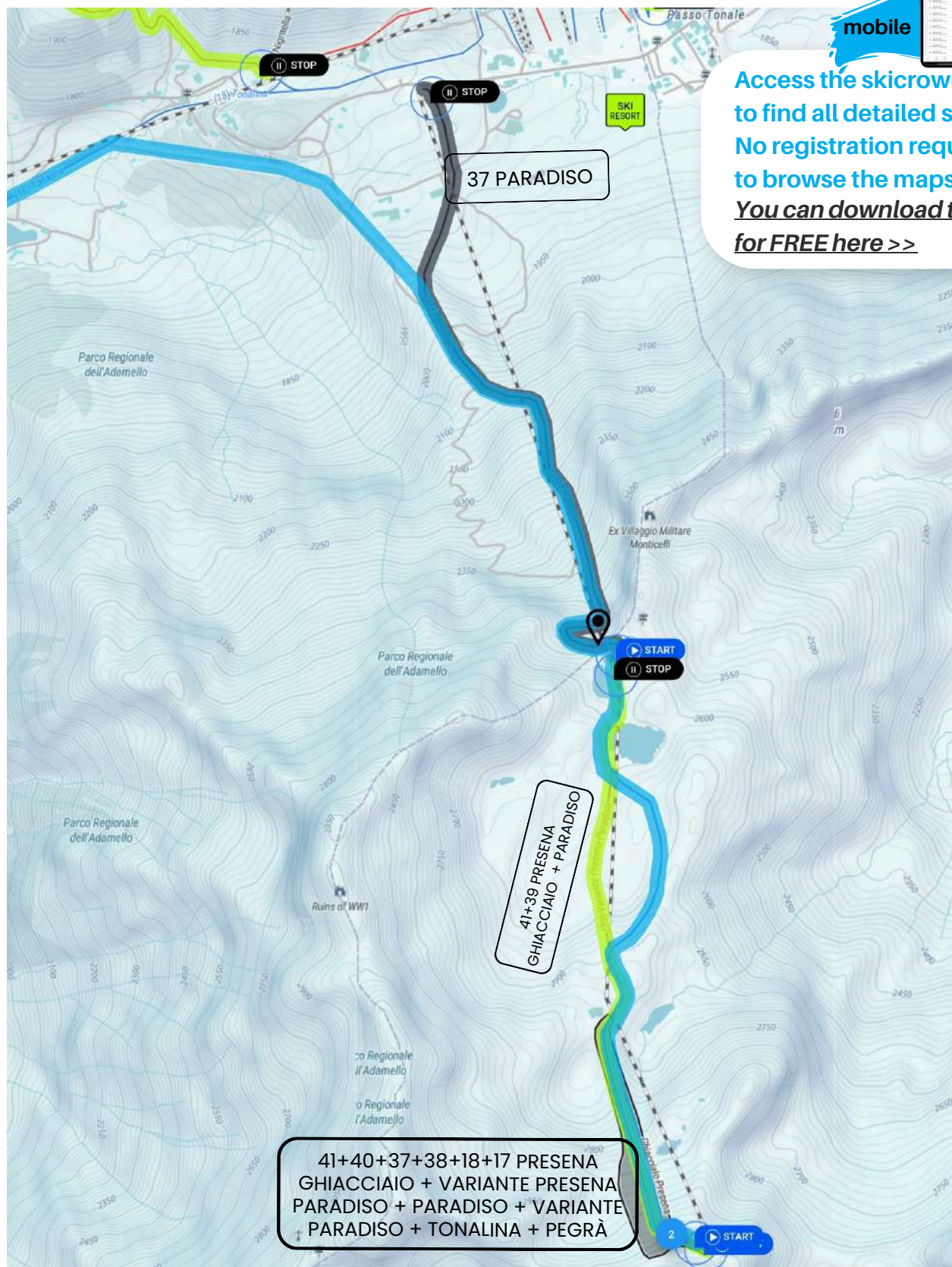
TOP 10 SKI RUNS ON PRESENA GLACIER PART 2

mobile



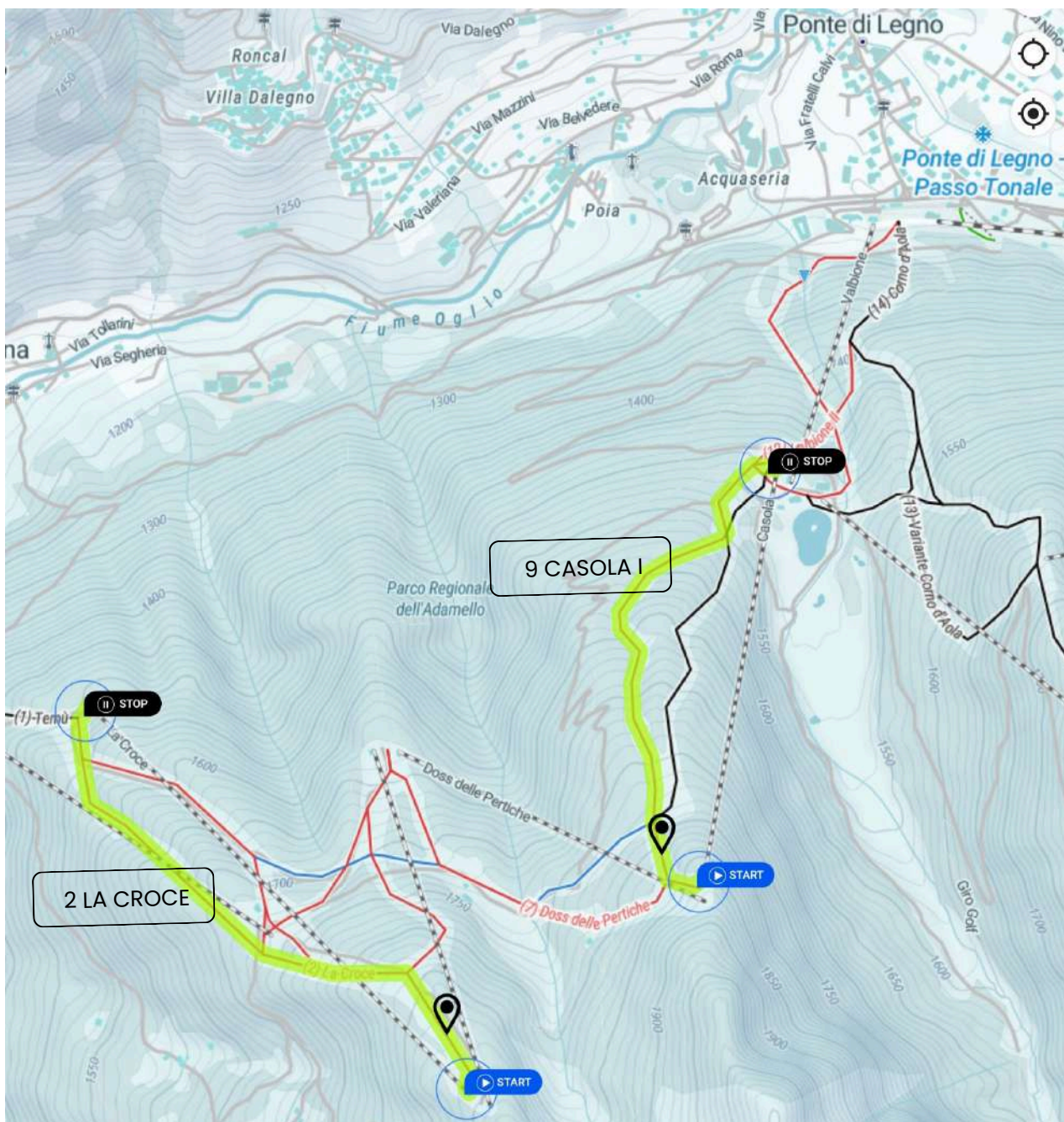
ski app

Access the skicrown.eu app to find all detailed ski maps. No registration required to browse the maps! You can download the app for FREE here >>



41+40+37+38+18+17 PRESENA
GHIACCIAIO + VARIANTE PRESENA
PARADISO + PARADISO + VARIANTE
PARADISO + TONALINA + PEGRÀ

TOP 10 SKI RUNS ON PRESENA GLACIER PART 3



SKI RUN "37 PARADISO"

NO. 5 OF THE TOP 10 BLACK SKI RUNS IN ITALY

- ❄ Length of the ski run: **2650 m**
- ❄ Altitude difference: **735 m**
- ❄ Average gradient: **28%**

Level of difficulty: ██████████

Ski run details:



27 - Paradiso
2580 m AMSL



27 - Paradiso
1845 m AMSL





View from the ski run



End of the ski run

SKI RUN "41+39 PRESENA GHIACCIAIO + PARADISO"

- ❄ Length of the ski run: **2700 m**
- ❄ Altitude difference: **400 m**
- ❄ Average gradient: **15%**

Level of difficulty: █

Ski run details:



28 - Presena
2985 m AMSL



28 - Presena
2585 m AMSL





The starting point of the ski run



View from the ski run



End of the ski run

SKI RUN "36 CONTRABBANDIERI"

- ❄ Length of the ski run: **1800 m**
- ❄ Altitude difference: **355 m**
- ❄ Average gradient: **20%**

Level of difficulty: ██████████

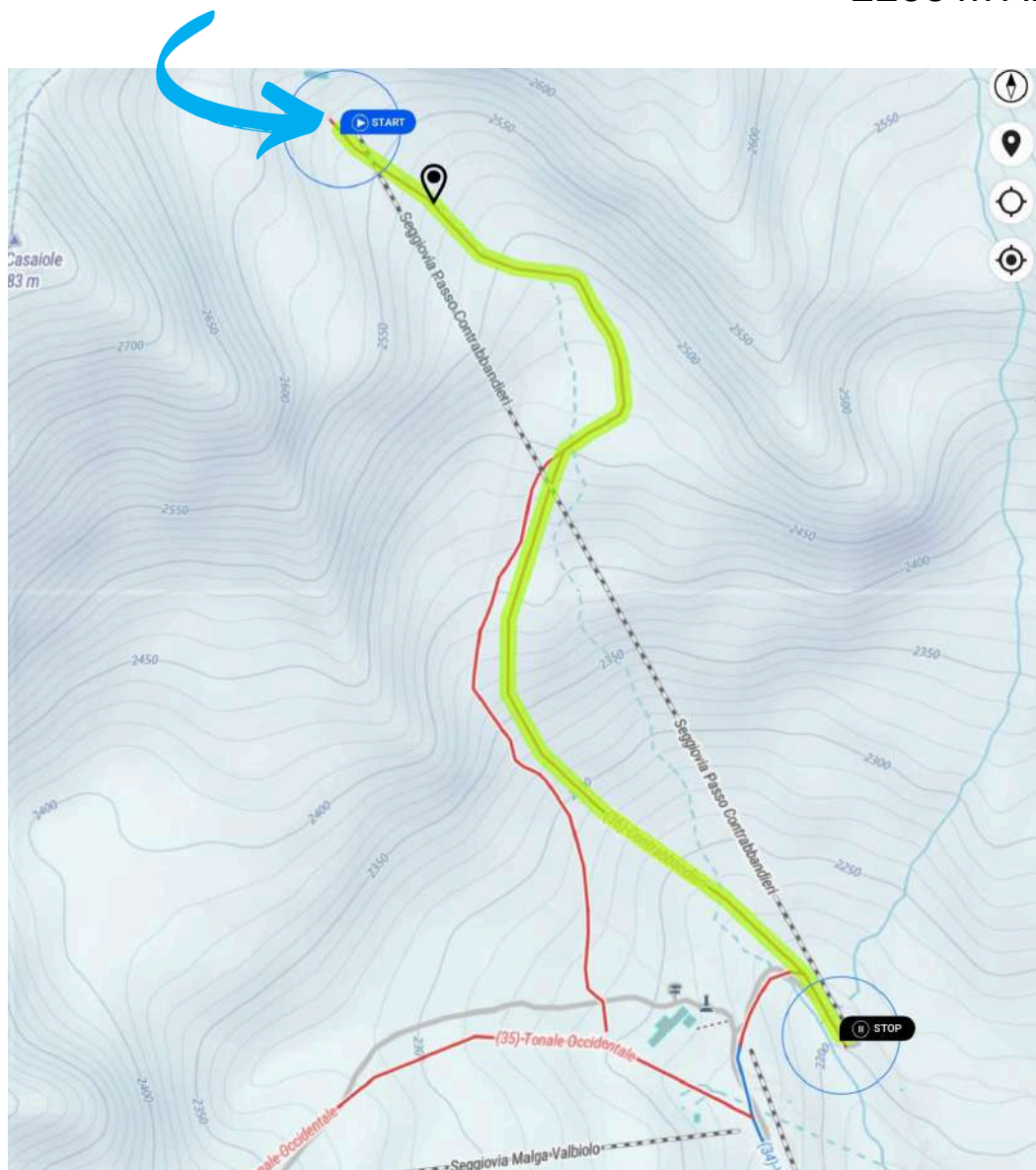
Ski run details:



**26 - Passo
Contrabbandieri**
2560 m AMSL




**26 - Passo
Contrabbandieri**
2205 m AMSL





The starting point of the ski run



View from the ski run



SKI RUN "34 VALBIOLO"

- ❄ Length of the ski run: **2700 m**
- ❄ Altitude difference: **330 m**
- ❄ Average gradient: **12%**

Level of difficulty:



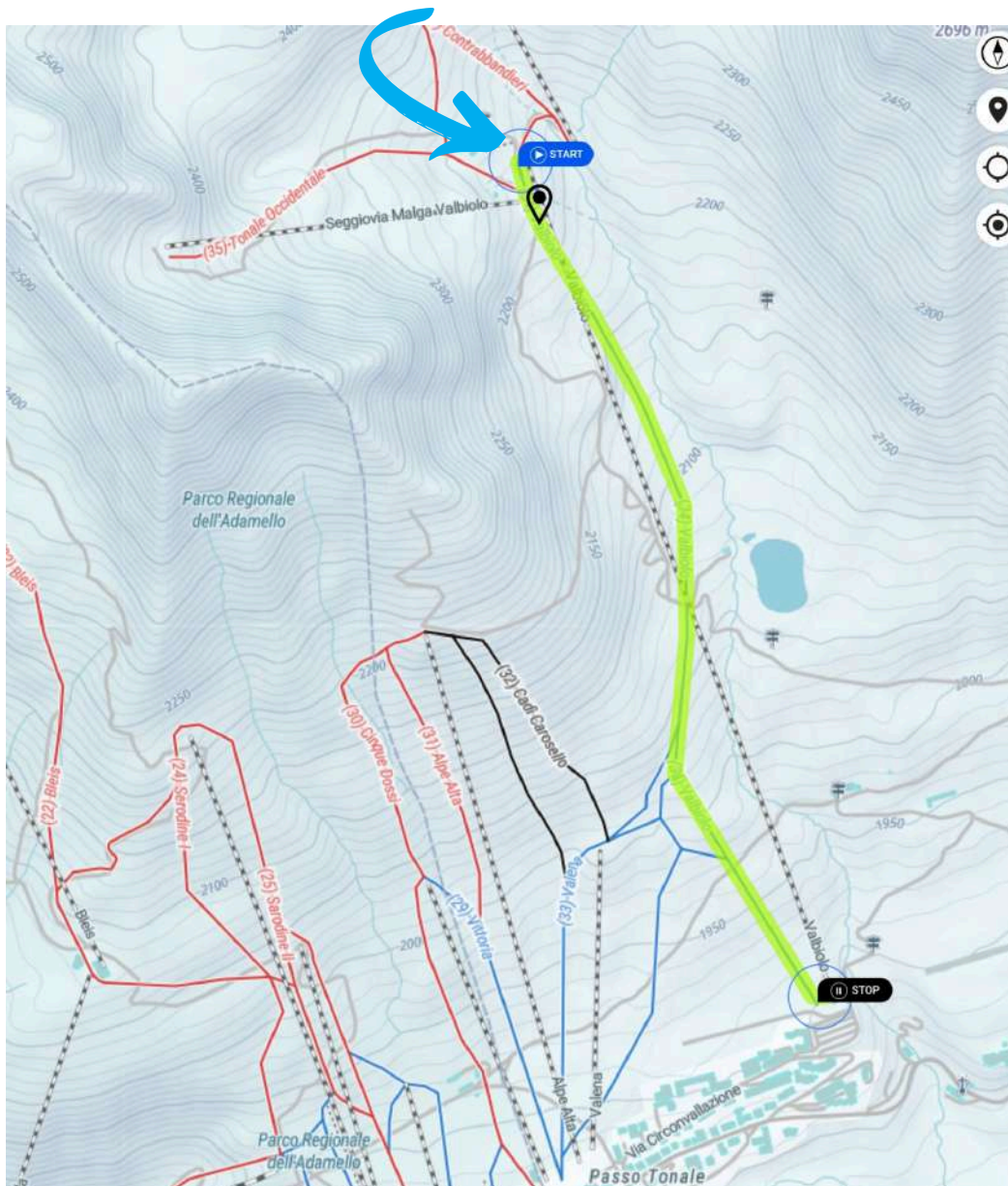
Ski run details:



26 - Valbiolo
2220 m AMSL



26 - Valbiolo
1890 m AMSL



SKI RUN "35 TONALE OCCIDENTALE"

- ❄ Length of the ski run: **1300 m**
- ❄ Altitude difference: **205 m**
- ❄ Average gradient: **16%**

Level of difficulty: █

Ski run details:



**25 - Malga
Valbiolo**
2425 m AMSL



**25 - Tonale
Occidentale**
2220 m AMSL





View from the ski run



End of the ski run

SKI RUN "31+29 ALPE ALTA + VITTORIA"

- ❄ Length of the ski run: **1800 m**
- ❄ Altitude difference: **330 m**
- ❄ Average gradient: **18%**

Level of difficulty: █



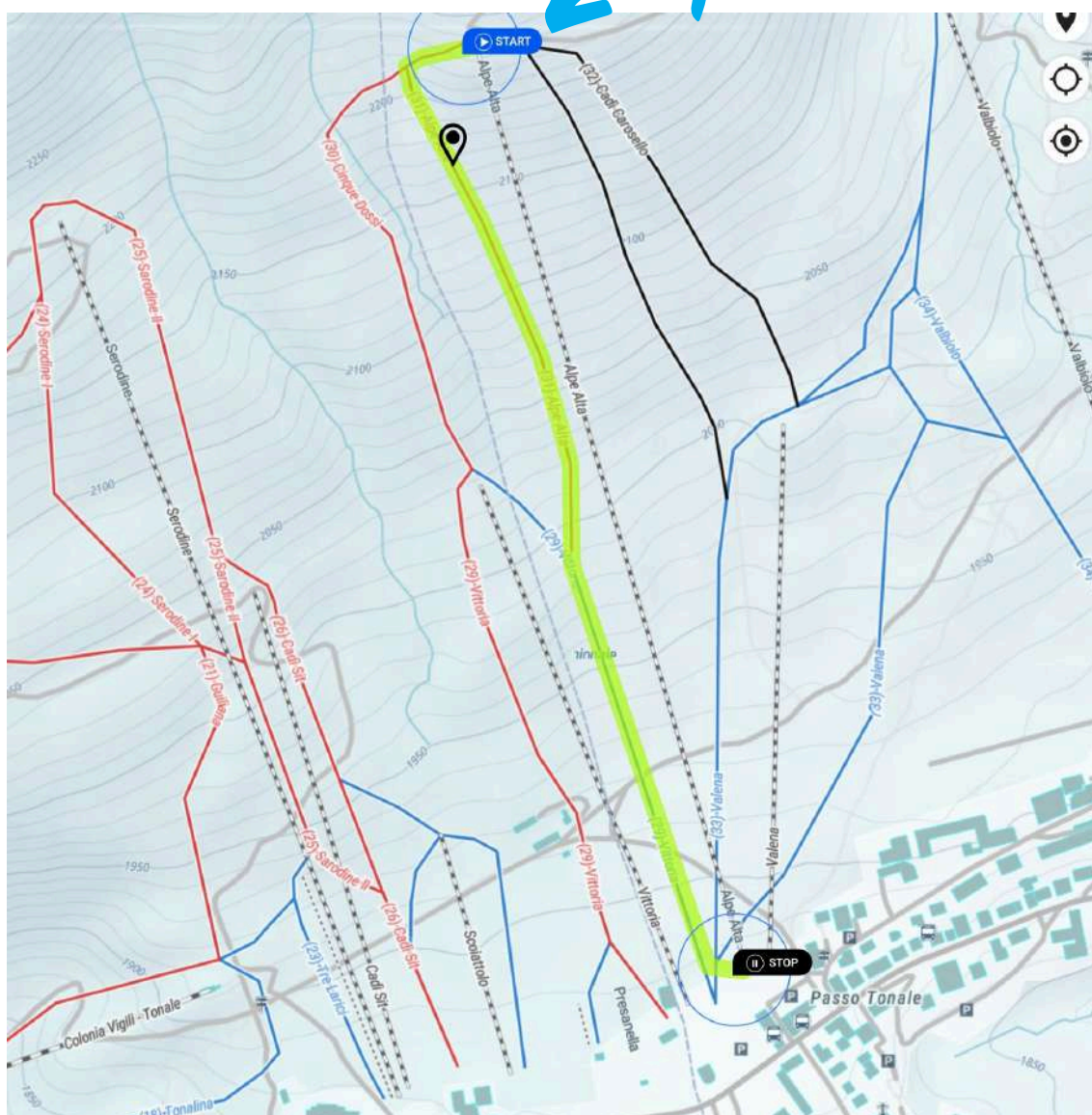
Ski run details:



22 - Alpe Alta
2210 m AMSL



22 - Alpe Alta
1880 m AMSL





The starting point of the ski run



View from the ski run



End of the ski run

SKI RUN "20 ALPINO"

- ❄ Length of the ski run: **4500 m**
- ❄ Altitude difference: **690 m**
- ❄ Average gradient: **15%**

Level of difficulty: ██████████

Ski run details:



START

14 - Bleis

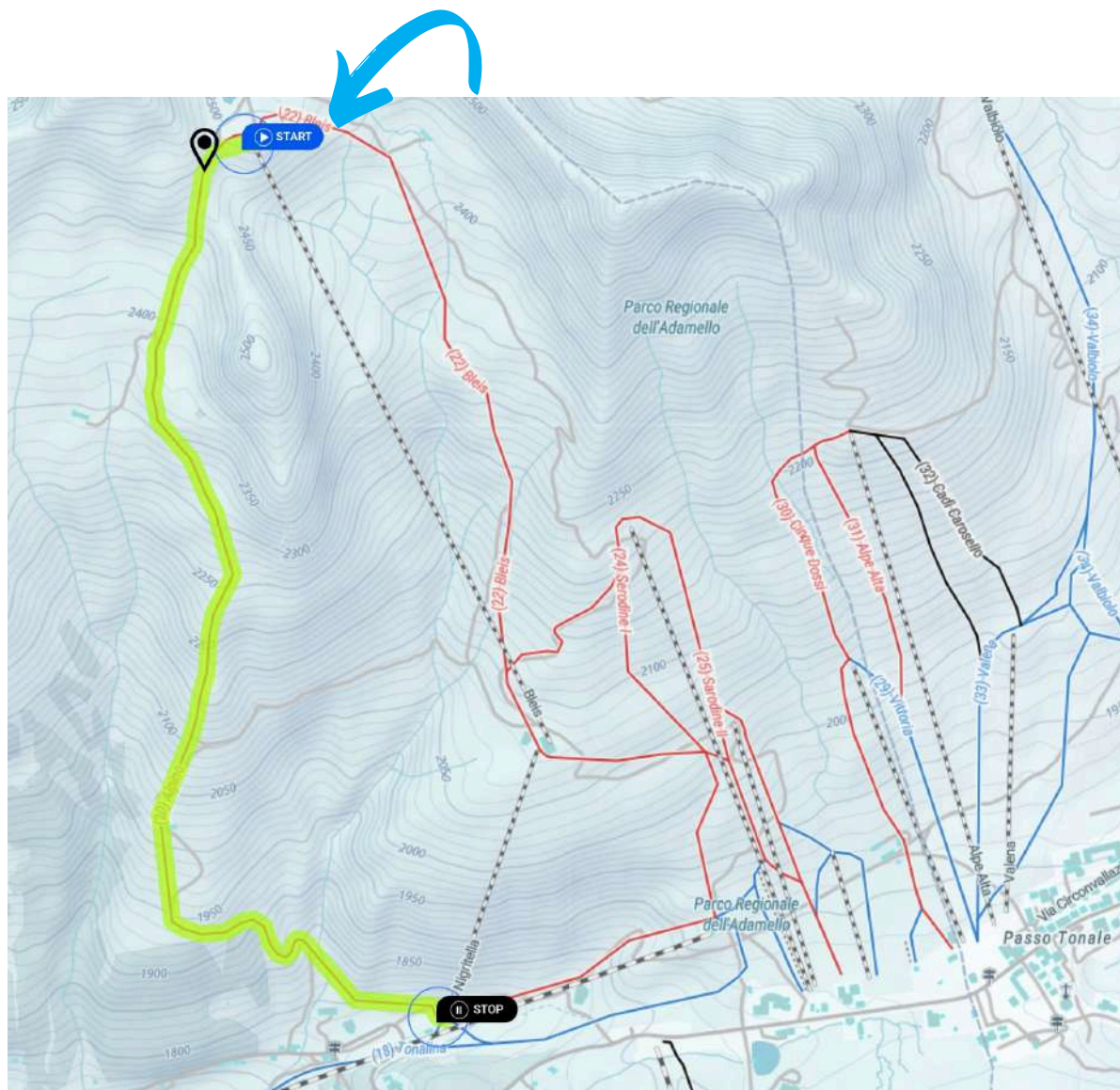
2490 m AMSL



STOP

13 - Nigritella

1800 m AMSL





View from the ski run



SKI RUN "9 CASOLA I"

- ❄ Length of the ski run: **1700 m**
- ❄ Altitude difference: **350 m**
- ❄ Average gradient: **21%**

Level of difficulty: █



Ski run details:



START

5 - Casola

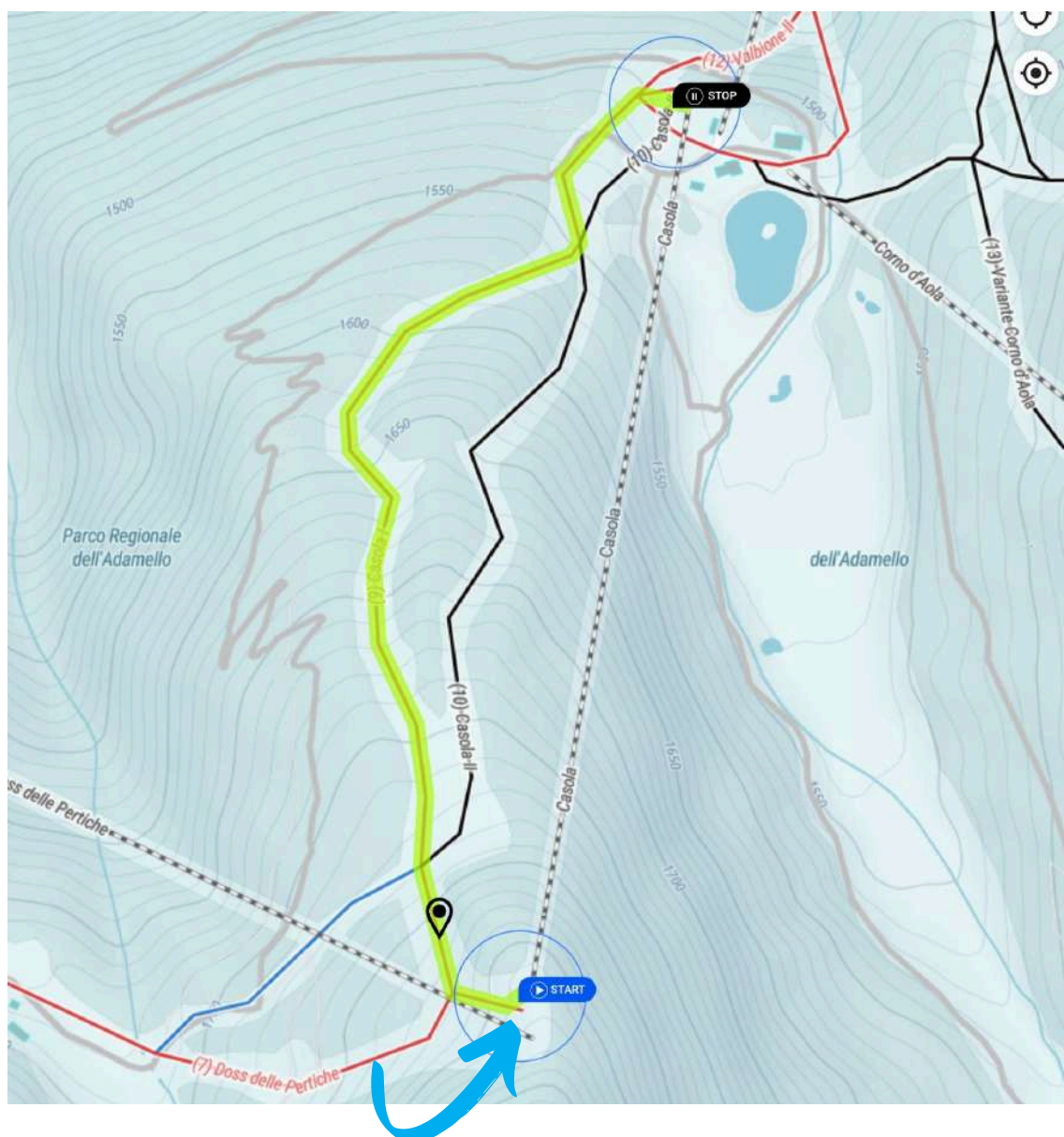
1860 m AMSL



STOP

5 - Casola

1510 m AMSL



SKI RUN "2 LA CROCE"

- ❄ Length of the ski run: **1800 m**
- ❄ Altitude difference: **365 m**
- ❄ Average gradient: **20%**

Level of difficulty:



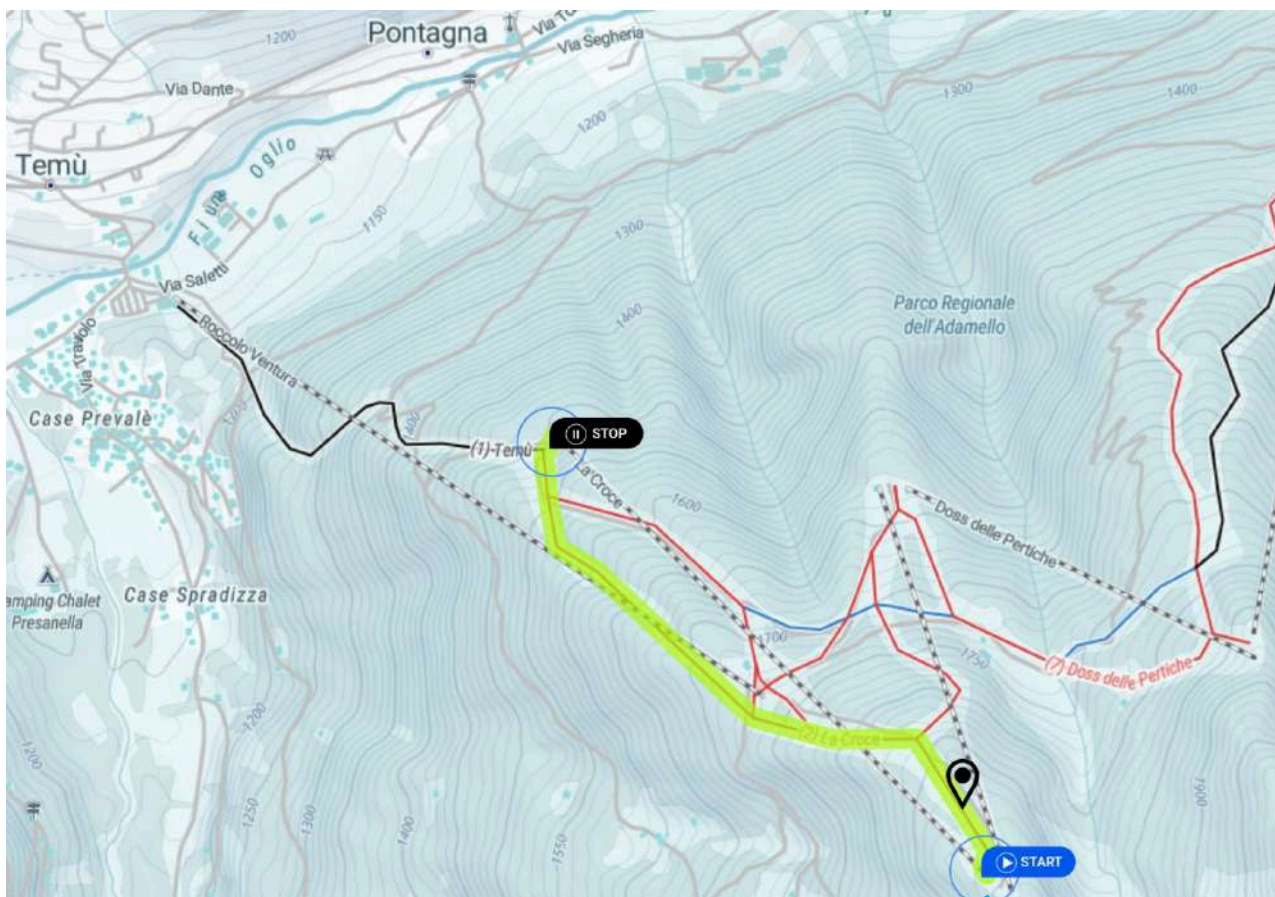
Ski run details:



2 - La Croce
1895 m AMSL



2 - La Croce
1530 m AMSL



SKI RUN "41+40+37+38+18+17 PRESENA GHIACCIAIO + VARIANTE PRESENA PARADISO + PARADISO + VARIANTE PARADISO + TONALINA + PEGRÀ" NO. 4 OF THE LONGEST SKI RUNS IN ITALY

- ❄ Length of the ski run: **10000 m**
- ❄ Altitude difference: **1670 m**
- ❄ Average gradient: **17%**

Level of difficulty: 

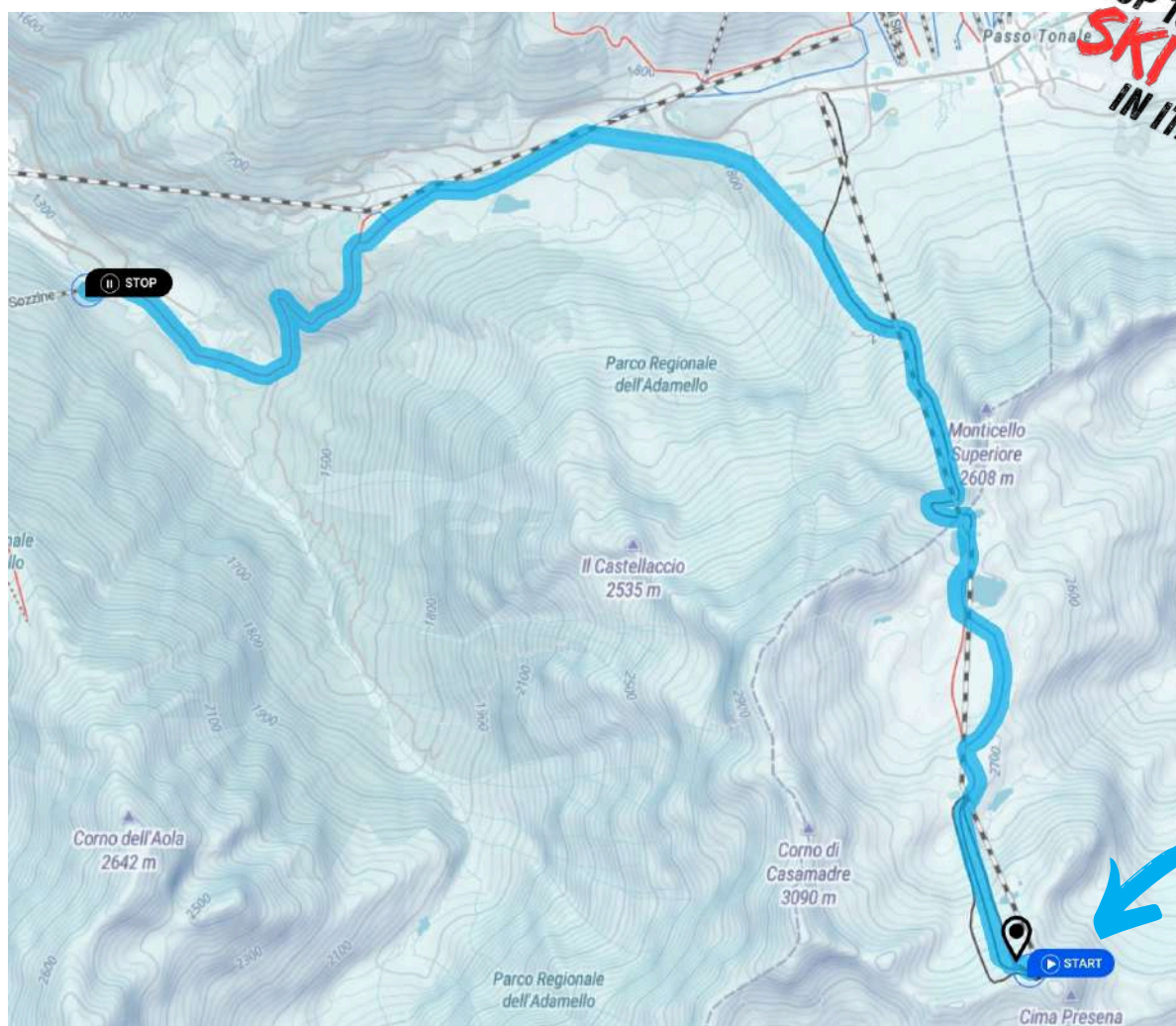
Ski run details:



8 - Presena
2985 m AMSL



10 - Sozzine
1315 m AMSL





The starting point of the ski run



View from the ski run





View from the ski run



End of the ski run

GET ACCESS TO ALL CHAPTERS OF 'THE ULTIMATE SKI GUIDE TO THE TOP 25 GLACIER SKI RESORTS IN EUROPE'

Read what SKI GUIDE users are saying

Happyskier86

The main benefit of the ski guide for me is the collection of all interesting information about the ski resorts in one place. The map of the resort right next to the map of recommended routes is a great help in planning. Very cool are the photos of the routes, they give an idea of the level of difficulty of the route. Links to videos of the routes is a revelation, I did not know that such videos exist! Very interesting guide, I will recommend to my friends.

Krzysiek N.

Ciekawy i użyteczny przewodnik. Byłem wiele razy na lodowcach, ale nie przejechałem wszystkich tras, które rekomendujecie. Bardzo użyteczne są zdjęcia z tras. Często umawiam się ze znajomymi przy górnej stacji danego wyciągu, teraz mogę im pokazać dokładnie jak to wygląda. Na pewno skorzystam też z informacji o ciekawych miejscach w ośrodku narciarskim, które warto odwiedzić.

Kasia Ch.

In the Ski Guide by skicrown you can find a lot of not only general information about the most interesting ski regions of Austria, but also many useful tips to best match the region to your skills and preferences. Many detailed maps, photos and videos of the pistes may help to choose the best place for winter vacations.



Inside this SKI GUIDE, You'll get:

- Full descriptions and photos of the top 25 glacier ski resorts in 5 European countries: Austria, France, Germany, Italy, and Switzerland
- 25 ski resort maps
- 152 run descriptions and maps
- Access to 70 run videos
- Over 400 pages of ski resort information

Download now



What's included...

- ✓ **Introduction with TOP 152 ski runs table content summary**
17 pages
- ✓ **The Ultimate Ski Guide to The Top 7 Glacier Ski Resorts in AUSTRIA**
103 pages (valued at 19 EUR)
- ✓ **The Ultimate Ski Guide to The Top 5 Glacier Ski Resorts in FRANCE**
97 pages (valued at 19 EUR)
- ✓ **The Ultimate Ski Guide to Zugspitze Glacier Ski Resort in GERMANY**
15 pages (valued at 5 EUR)
- ✓ **The Ultimate Ski Guide to The Top 5 Glacier Ski Resorts in ITALY**
77 pages (valued at 19 EUR)
- ✓ **The Ultimate Ski Guide to The Top 7 Glacier Ski Resorts in SWITZERLAND**
95 pages (valued at 19 EUR)

6 PDF Files: Introduction + 5 Ski Guides

Total Value: 81 EUR

All of this for only 29 EUR

Yes, I want this



And now ...



Extra BONUS

By purchasing 'The Ultimate Ski Guide to the Top 25 Glacier Ski Resorts in Europe' now, you will receive an extra BONUS ↪

Report on the Results of the TOP 100 Favorites 100 Ski Resorts in Europe – Results of the 2023-2024 Voting (valued at 19 EUR)

If you'd like
to contact us

You can send a direct
message on our social
media profiles:



or email us at:

 contact@skicrown.eu

AGA WAŚIK & ARTUR MIKOŁAJKO

*See you
on the slopes!*

